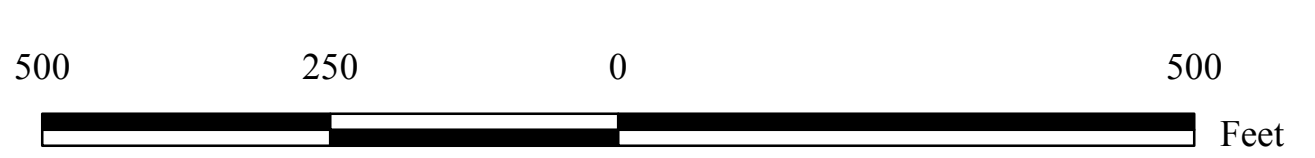
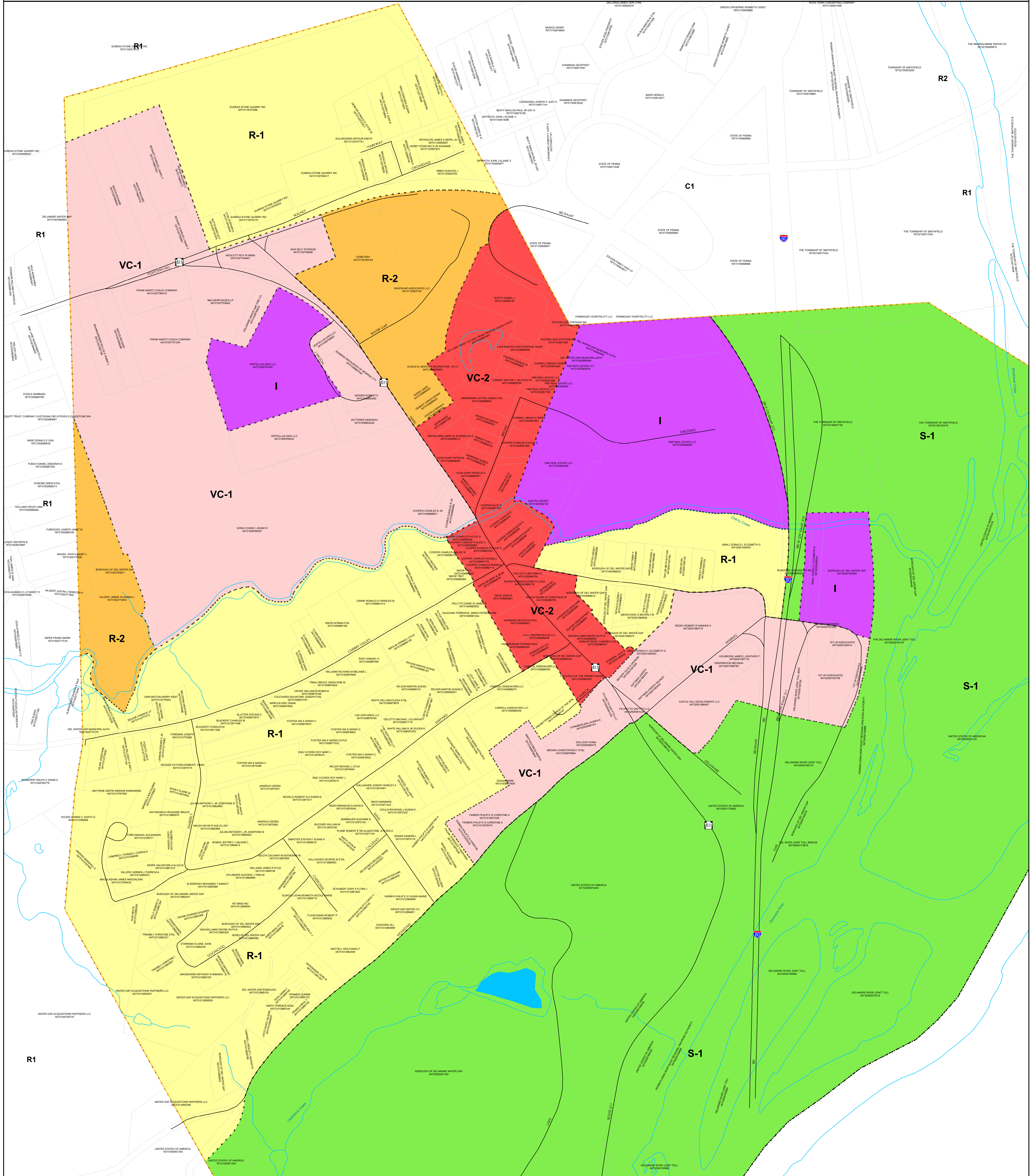
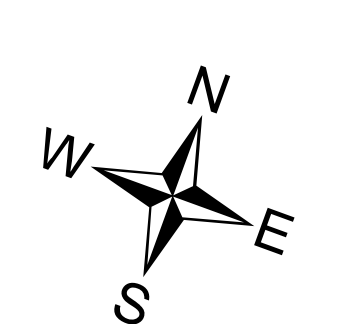


ZONING DISTRICTS OF THE BOROUGH OF DELAWARE WATER GAP MONROE COUNTY, PENNSYLVANIA



1:2,000



LEGEND

- S-1 - Conservation & Park
- R-1 - Low Density Residential
- R-2 - Medium Density Residential
- VC-1 - Village Commercial/Residential
- VC-2 - Village Center/Business
- I - Industrial
- Tax Parcels
- Lakes & Ponds
- ~ Rivers & Streams
- ~ Road Centerlines
- County Boundary
- Municipal Boundary

The County of Monroe makes no express or implied warranties concerning the release of this information. The County of Monroe is unaware of the use or uses to be made of this data. Consequently, the County of Monroe does not warrant this data as fit for any particular purpose.



www.monroe2020.org

PREPARED BY
**Monroe County
Planning Commission**

1 Quaker Plaza, Room 106
Stroudsburg, PA 18360
(570) 517-3100
mepc@co.monroe.pa.us

January 2017